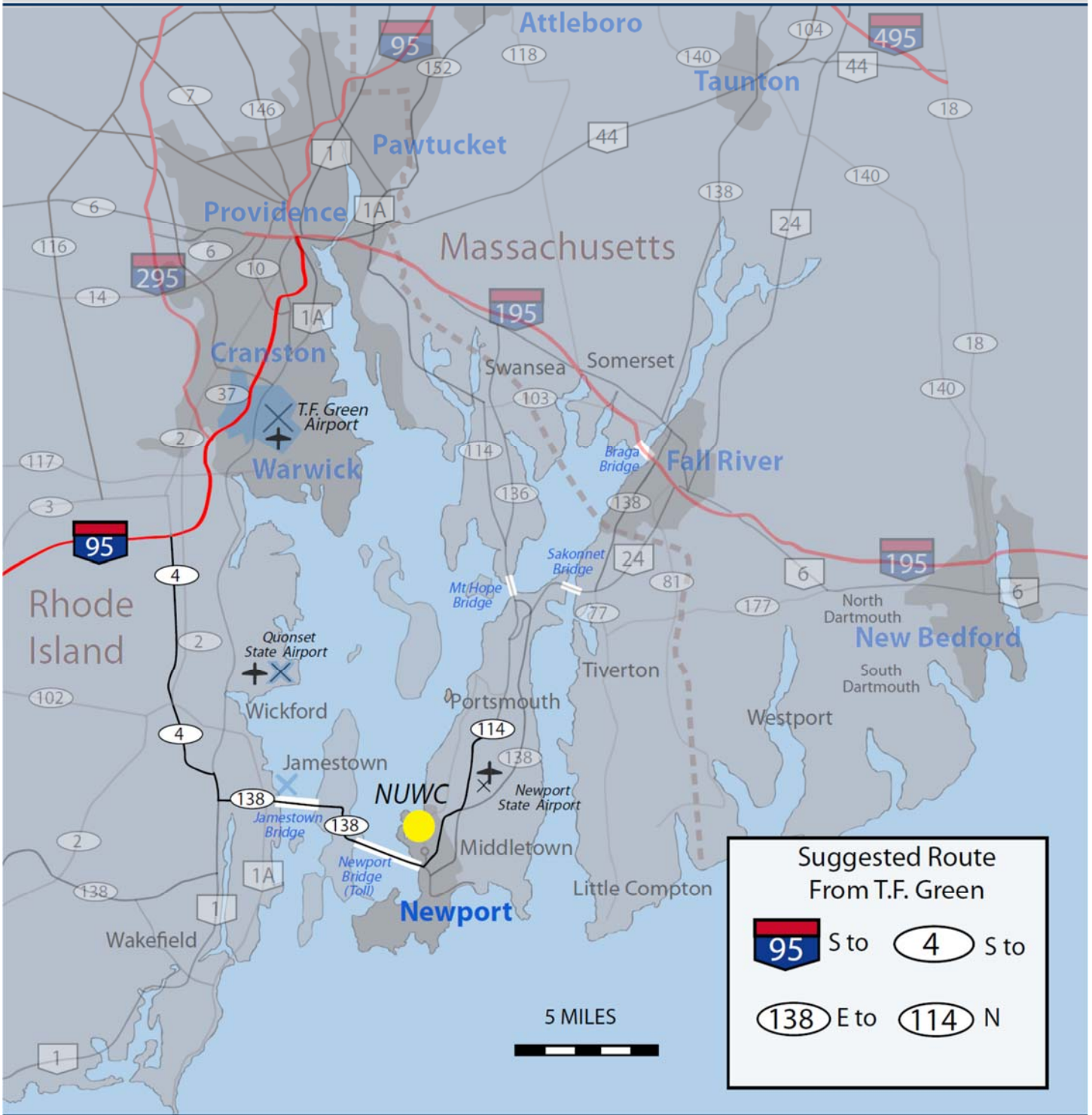


DIRECTIONS

Directions from T. F. Green Airport (PVD) to the Naval Undersea Warfare Center Division, Newport, RI Gate 23:

1. Depart the Airport and get onto **I-95**;
2. Proceed **South** on I-95 South; Turn onto **RT 4**;
3. Proceed **East** on RT 4; Turn onto **US-1**;
4. Proceed **South** on US-1; Turn onto **RI 138** (NOTE: VERY short distance on US-1 South; work way quickly to right-most lane);
5. Proceed **East** on RI 138 and follow signs to Newport. Go over the **Jamestown Bridge** (No toll) and the **Claiborne Pell Newport Bridge** (Toll, \$4.00);
6. Continue to the end of the highway and turn **LEFT** at the stoplight to Jai Alai. Travel approximately one mile to the second stoplight. Turn **LEFT** onto **West Main RD (RI 114 North)**.
7. Proceed on West Main RD approximately 1½ miles to a 4-way stoplight. There will be an Eye Doctors' Office on your right. Turn Left onto **Gate 17 Access RD**;
8. Proceed on Gate 17 Access Road through one traffic light (Entrance to Northgate Apartments);
9. There are signs indicating NUWC DIVNPT Gate 23 (a short distance, ~ 2 blocks);
10. Turn **RIGHT** to Gate 23.

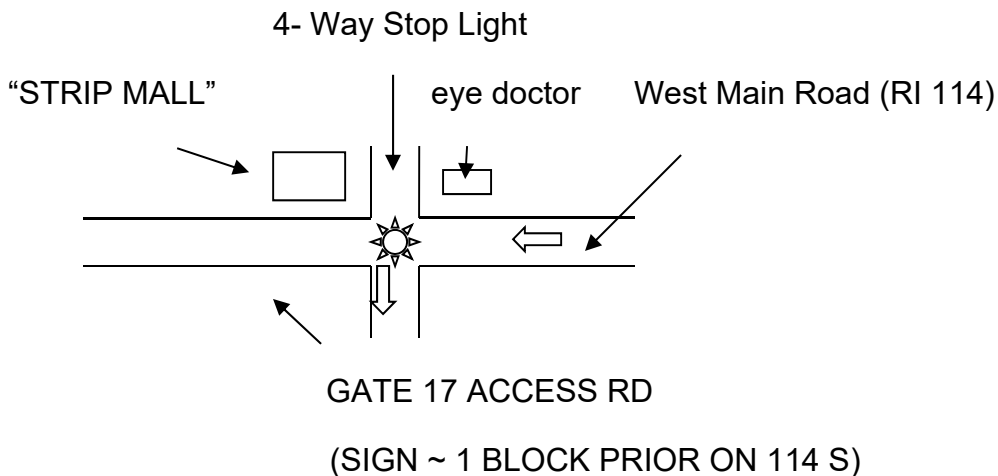
DIRECTIONS



DIRECTIONS

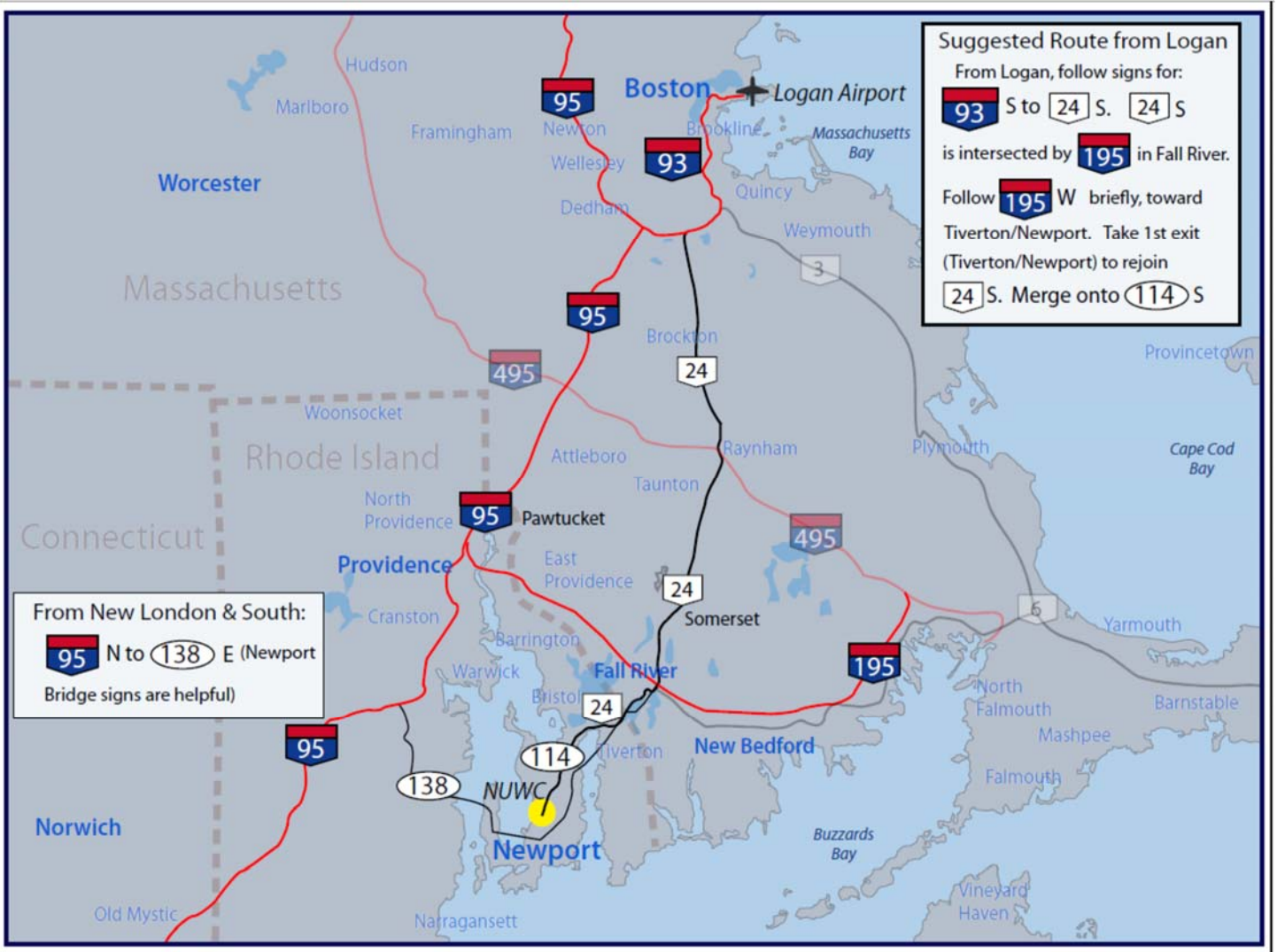
Directions from Logan Airport Boston to the Naval Undersea Warfare Center Division, Newport, RI Gate 23:

1. FROM LOGAN AIRPORT, BOSTON (BOS), FOLLOW SIGNS TO I-93 S
2. PROCEED SOUTH ON I-93
3. TAKE EXIT TO 24 S
4. PROCEED SOUTH ON 24 S
5. 24 S ENDS; BECOMES 114 S (WEST MAIN RD). PROCEED SOUTH ON 114 S. YOU WILL COME TO A 7/11 ON YOUR LEFT HAND SIDE. INTERSECTION DIAGRAM:



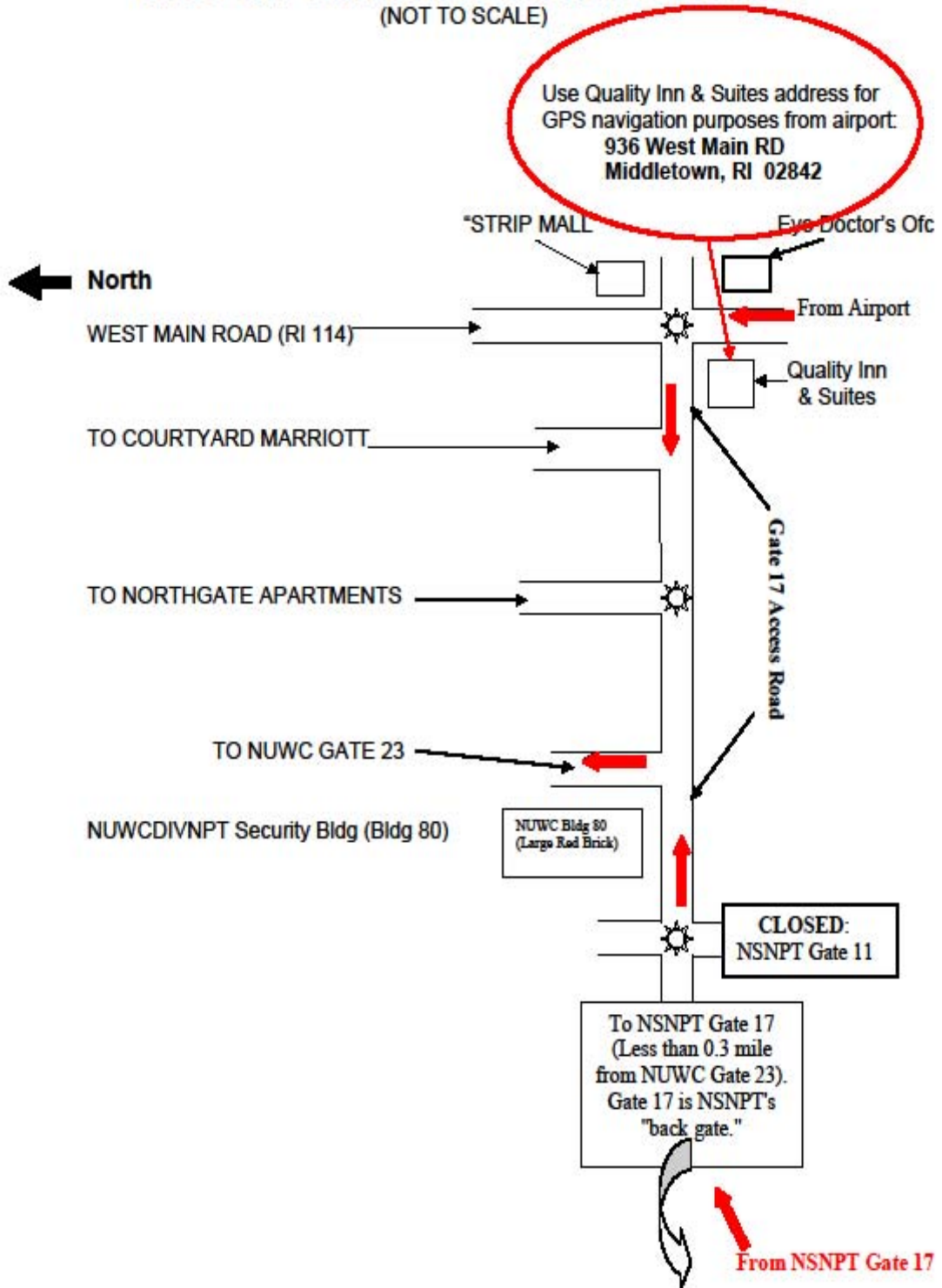
6. TURN RIGHT ONTO GATE 17 ACCESS RD
7. PROCEED ON ACCESS ROAD THROUGH ONE TRAFFIC LIGHT (ENTRANCE TO NORTHGATE APARTMENTS);
8. THERE ARE SIGNS INDICATING NUWC DIVNPT GATE 23 (A SHORT DISTANCE, ~ 2 BLOCKS);
9. TURN RIGHT AND PROCEED TO NUWC DIVNPT GATE 23.

DIRECTIONS



DIRECTIONS

“CLOSE-IN” DIRECTIONS TO NUWC GATE 23: (NOT TO SCALE)



DIRECTIONS

